



City of Anacortes
904 6th Street
P.O.Box 547
Anacortes, WA 98221-0547
(360) 293-1901

Permit #: BLD-2006-0837
Issue date: 12/18/2006
Expire date: 12/18/2007

Job Address: 2212 31ST ST
ANACORTES WA 98221-2610

Permit Type: Single Family Alteration/Repair Permit
Project:

APN: P57710

Remarks: Replace siding.

Owner: TERESA BAKER
Address: 3204 D AVE
ANACORTES WA 98221-2640
Phone: (360) 588-9559

Contractor:
Address:
Phone:
License #:


General Information:


Building Valuation 3000

Fees:

Building Permit Fee	38.50
State Building Code Fee	4.50
Total Calculated:	43.00
Deposits/Receipts:	0.00
Total Due:	43.00

THIS PERMIT BECOMES NULL AND VOID IF WORK OR CONSTRUCTION AUTHORIZED IS NOT COMMENCED WITHIN 180 DAYS, OR IF CONSTRUCTION OR WORK IS SUSPENDED OR ABANDONED FOR A PERIOD OF 180 DAYS AT ANY TIME AFTER WORK IS COMMENCED. I HEREBY CERTIFY THAT I HAVE READ AND EXAMINED THIS APPLICATION AND KNOW THE SAME TO BE TRUE AND CORRECT. ALL PROVISIONS OF LAWS AND ORDINANCES GOVERNING THIS TYPE OF WORK WILL BE COMPLIED WITH WHETHER SPECIFIED HEREIN OR NOT, THE GRANTING OF A PERMIT DOES NOT PRESUME TO GIVE AUTHORITY TO VIOLATE OR CANCEL THE PROVISIONS OF ANY OTHER STATE OR LOCAL LAW REGULATING CONSTRUCTION OR THE PERFORMANCE OF CONSTRUCTION.


SIGNATURE OF OWNER OR AUTHORIZED AGENT


ISSUED BY

CITY OF ANACORTES
BUILDING DEPARTMENT

CERTIFICATE OF OCCUPANCY

Nº 701

THIS IS TO CERTIFY that the (description of building
or structure):

*Single family
Residence*

Owner: *BOB FORD CONST.*

Street and No.: *2212 31ST ST.*

Contractor: *OWNER* Fire Zone: *3*

Building Permit No.: *5031*

Occ. Group: *R-3* Use Zone *R1*

has been inspected and occupancy is hereby
authorized:

11-29 19 *79*

[Signature]
Building Inspector

BUILDING PERMIT

CITY OF ANACORTES
 P.O. BOX 547
 ANACORTES, WA 98221
 (360)293-1901

PERMIT NO.: BLD1999-00298
 APPLIED: 99-11-22
 ISSUED: 99-11-22
 EXPIRES: 00-11-22

SITE ADDRESS: 2212 31ST STREET
 ASSESSOR'S PARCEL NO.: 3800-006-018-0003
 PROJECT DESCRIPTION: Install 25 year composition

<p><u>OWNER</u> BOB CLUMPNER 618 HADDON ROAD ANACORTES, WA 98221</p> <p>Primary Phone: Phone 1:</p>	<p><u>CONTRACTOR</u> SAVAGE ROOFING, INC 911 31ST STREET P. O. BOX 336 ANACORTES, WA 98221</p> <p>Primary Phone: 293-2021 Phone 1: License #: LIC SAVAGRI114</p>
--	--

<p>TYPE OF WORK: ROF TYPE OF USE: SF CENSUS CATEGORY: ZONING: R2</p> <p>Occupancy Groups</p> <table style="width: 100%; border-collapse: collapse;"> <tr><td style="width: 50%;">1: R3</td><td style="width: 50%;">2:</td></tr> <tr><td>3:</td><td>4:</td></tr> </table> <p>Construction Types</p> <table style="width: 100%; border-collapse: collapse;"> <tr><td style="width: 50%;">1: 5N</td><td style="width: 50%;">2:</td></tr> <tr><td>3:</td><td>4:</td></tr> </table>	1: R3	2:	3:	4:	1: 5N	2:	3:	4:	<p style="text-align: center;">AREA</p> <hr/> <p>LOT: sf 1ST FLR: sf 2ND FLR: sf BASEMENT: sf GAR/CARPORT: sf OTHER: af</p> <p>NUMBER OF UNITS: STORIES: BUILDING HEIGHT: ft</p>	<p style="text-align: center;">VALUE: \$ 2000.00</p> <p style="text-align: center;">REQUIRED SETBACKS:</p> <hr/> <p>FRONT: ft SIDE 1: ft SIDE 2: ft REAR: ft</p>
1: R3	2:									
3:	4:									
1: 5N	2:									
3:	4:									


FEES				
Type	By	Date	Receipt	Amount
PRMT	MRD	99-11-22	0104084	\$32.50
STBC	MRD	99-11-22	0104084	\$4.50
Total:				\$37.00


NOTES:

CITY OF ANACORTES
 MUNICIPAL BUILDING
 984 6TH STREET
 (360) 293-1988
 FINANCE DEPARTMENT
 REG-RECEIPT: 03-0164884 C:Nov 22 1999
 CASHIER ID: N 11:48 am A:Nov 22 1999

TOTAL DUE	\$37.00
RECEIVED FROM: SAVAGE ROOFING	\$32.50
CHECK:	\$4.50
TOTAL TENDERED	\$37.00
CHANGE DUE	\$0.00

I hereby acknowledge that I have read this permit and state that the above information is correct, and agree to comply with all ordinances and state and federal laws regulating activities covered by this permit.


 Issued by


 Applicant or Owner's Signature


CONDITIONS OF APPROVAL:

24 Hour Notice Required For All Inspections

END. MON. AT 30TH ST.

Set 5/8" diam. rebar with yellow caps at points dotted.

BLOCK




D AVE.

31 ST

SURVEY OF LOTS 11-20, BLOCK 6,
KELLOGG AND FORD'S ADDITION

FOR: BOB FORD

BY: J. A. NEWMAN, ANACORTES 9/15/78



1:50

W N E

ST.

END. MON. AT B AVE.

END. MON. AT B AVE.

22
5 12

MEASURED 89° 18' 32"

SET 89° 18' 32"

SET 89° 18' 52"

MEASURED 89° 18' 52"

ADDRESS 2212 31st

LEGAL DESCRIPTION Keeling + Fords addition
Block 6 lots 16, 17, + east half
of lot 18

ASSESSORS ACCOUNT NO. 38 00-060-018-0003

PERMIT NO.	DATE	DESCRIPTION	DATE FINALED
5031	6-19-79	New S.F Residence	
5106	7-11-79	I.P + w.s and 7 fixtures	
5031	6-19-79	Sewer connection Inspection	