

COMBINATION PERMIT

CITY OF ANACORTES
 P.O. BOX 547
 ANACORTES, WA 98221
 (360)293-1901

PERMIT NO: **COM2000-00213**
 APPLIED: **00-11-27**
 ISSUED: **01-01-09**
 EXPIRES: **02-01-09**

SITE ADDRESS: **1401 15TH STREET**
 ASSESSOR'S PARCEL NO.: **3772-118-008-0002**

PROJECT DESCRIPTION: **New Garage and addition.**

OWNER	CONTRACTOR	LENDER
MARK VANCE 1401 15TH STREET ANACORTES, WA 98221	KISER CONSTRUCTION 2301 11TH STREET ANACORTES, WA 98221 293-2507 LIC KISERC087C	

TYPE OF WORK: ADD	AREA (SF)	VALU: \$31,000	
TYPE OF USE: ?	LOT: 6,000	REQUIRED SETBACKS	
CENSUS CATEGORY:	1ST FLR: 727	FRONT:	
ZONING:	2ND FLR:	SIDE(1):	
	BASEMENT:	SIDE(2):	
OCCUPANCY GROUP:	GAR/CARPORT: 684	REAR:	
R3 U1	OTHER:	REQUIRED PARKING	
TYPE OF CONSTRUCTION:		TOTAL:	
5N	NUMBER OF UNITS:	ACCESSIBLE:	
OCCUPANT LOAD:	STORIES:	COMPACT:	
	BUILDING HEIGHT:	IMPRV SURF:	

FEES				
Type	By	Date	Receipt	Amount
PLCK	MRD	01-01-09	0105930	\$128.38
PRMT	MRD	01-01-09	0105930	\$197.50
PPLM	MRD	01-01-09	0105930	\$55.00
STBC	MRD	01-01-09	0105930	\$4.50
Total				\$385.38

Mechanical Equipment		Plumbing Fixtures	
Equipment Type	Quantit	Fixture Type	Quanti
		Clothes Washers	1
		Hose Bibs	2
		Lavatories	1
		Water Closets (Toilets)	1

CITY OF ANACORTES
 MUNICIPAL BUILDING
 904 6TH STREET
 (360) 293-1900
 FINANCE DEPARTMENT

REG-RECEIPT: 03-0105930 C: Jan 09 2001
 CASHIER ID: M 11:35 am A: Jan 09 2001

1120 BUILDING PERMIT FE	\$128.38	
1120 BUILDING PERMIT FE	\$197.50	
1120 BUILDING PERMIT FE	\$55.00	
3042 DTOGU STATE BUILDI	\$4.50	
TOTAL DUE		\$385.38


RECEIVED FROM:
 MARK VANCE

CHECK: \$385.38

TOTAL TENDERED \$385.38

CHANGE DUE \$0.00

I hereby acknowledge that I have read this permit and state that the above information is correct, and agree to comply with all ordinances and laws regulating activities covered by this permit.


 Issued by


 Applicant or Owner's Signature

24 Hour Notice Required For All Inspections

CITY OF ANACORTES BUILDING DEPARTMENT

RESIDENTIAL CHECKLIST


(This form is to be completed prior to issuing the building permit)

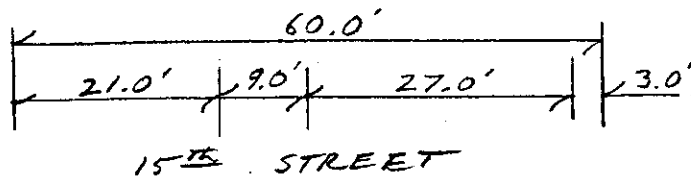
Site Address: 1401 15th Date: 11/22/00
 Owner: Rance
 Assessors No. 3722-118-008-0002 Lot 1 & 2 Block 119 Addition Orig. Plat

OK	NA		OK	NA	
<input type="checkbox"/>	<input checked="" type="checkbox"/>	Fire Department Access	<input type="checkbox"/>	<input checked="" type="checkbox"/>	Fire Hydrant Located within 250 feet
<input type="checkbox"/>	<input checked="" type="checkbox"/>	Fire Flow Required	<input type="checkbox"/>	<input checked="" type="checkbox"/>	Covenant Not to Oppose Future LID
<input type="checkbox"/>	<input checked="" type="checkbox"/>	Water Extension	<input type="checkbox"/>	<input checked="" type="checkbox"/>	Sewer Extension
<input type="checkbox"/>	<input checked="" type="checkbox"/>	General Road Improvements	<input type="checkbox"/>	<input checked="" type="checkbox"/>	Shoreline or Wetlands
<input type="checkbox"/>	<input checked="" type="checkbox"/>	Drainage Plan Approved	<input type="checkbox"/>	<input checked="" type="checkbox"/>	Site Plan
<input type="checkbox"/>	<input checked="" type="checkbox"/>	Variance Required	<input type="checkbox"/>	<input checked="" type="checkbox"/>	Covenant Approval
<input type="checkbox"/>	<input checked="" type="checkbox"/>	Plat Facts and Findings Compliance	<input type="checkbox"/>	<input checked="" type="checkbox"/>	Regulated Slopes
<input type="checkbox"/>	<input checked="" type="checkbox"/>	Fill on Site	<input type="checkbox"/>	<input checked="" type="checkbox"/>	Survey in File


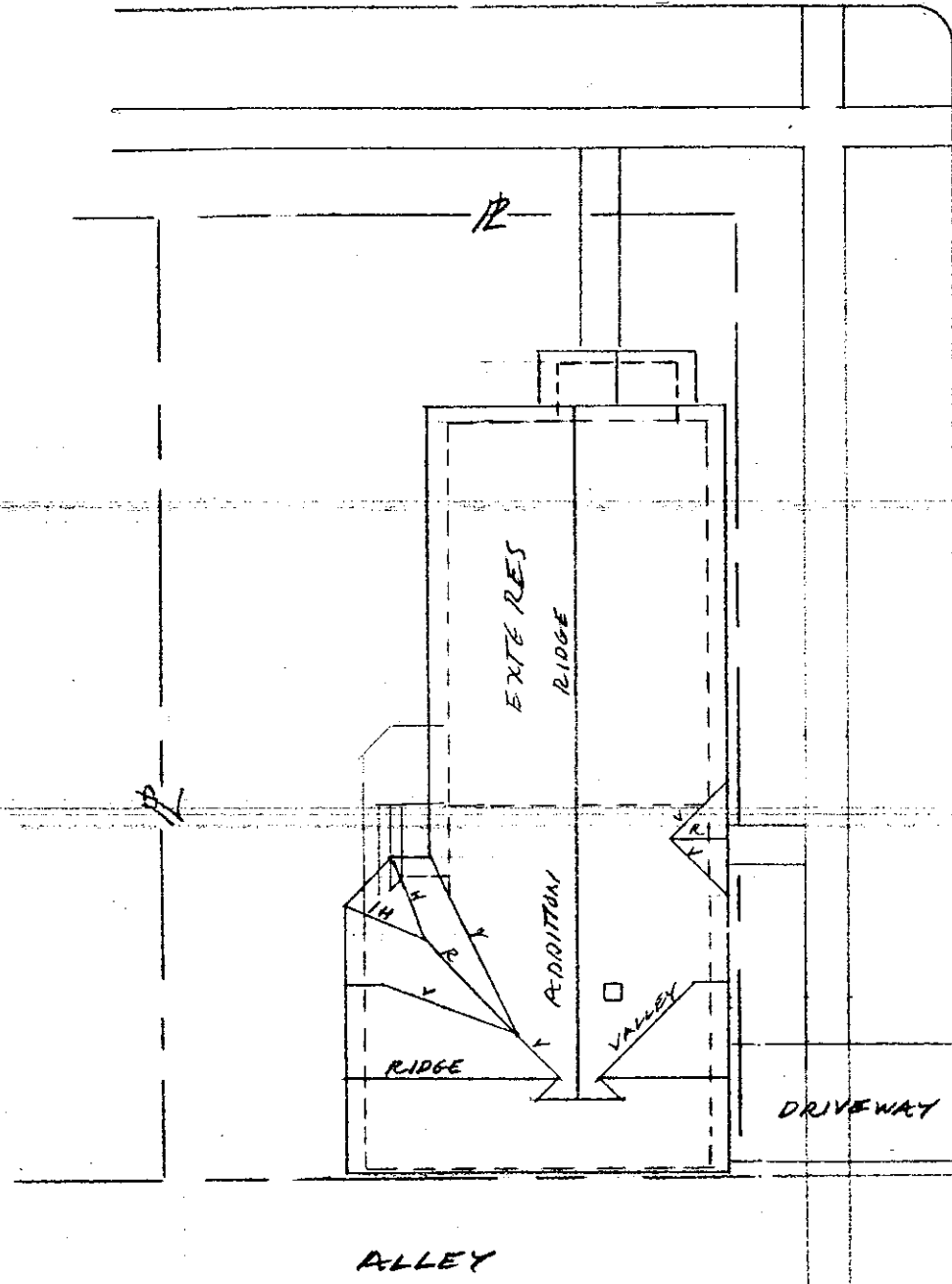
Further Comments

Zoning: R3
 Lot Size: 6,000 S.F.
 Coverage Allowed: 3,000 S.F.
 Actual Coverage: 2,411 S.F. (shown) } 40%

Plans Examiner:  Date: 11/22/00
 (Signature)



RECEIVED
NOV 1 - 2000
BUILDING DEPT



SITE PLAN 1"=20'

PREPARED FOR
MARK VANCE
1401 15TH ST
ANACORTES, WA

PREPARED BY
W. THOMPSON
Pda Productions
1015 6TH ST
ANACORTES, WA
13/11/00

CITY OF ANACORTES

BLDG. PLUMBING MECHANICAL

PERMIT

2926

ANACORTES, WASH.

DATE

9-24 1981

PERMISSION IS HEREBY GRANTED TO:

OWNER

Monto Kirk

STREET ADDRESS

1401-15TH ST.

LOCATION WHERE WORK IS TO BE DONE

CONTRACTOR

Owner

TO ERECT INSTALL OR REPAIR

IN THE FOLLOWING MANNER:

Put a block foundation under existing house

PERMIT EXPIRES ONE YEAR FROM DATE ISSUED

PLANS FOR CONSTRUCTION WERE NOT SUBMITTED WERE

WORK TO BE DONE BY OWNER CONTRACTOR

RECEIPT OF FEES IS ACKNOWLEDGED AS FOLLOWS:

TYPE	APPROXIMATE VALUE OF WORK	PERMIT FEES
ISSUING		
BUILDING	1400 00	8 00
GAS PIPING		
PLUMBING AND W.S.		
SEWER CONNECTION INSP.		
MECHANICAL		
PLAN CHECK FEE		
MISC.		
TOTAL	1400 00	8 00

LEGAL DESCRIPTION *LOTS 142 Block 119 original plan*

Ray Siereen

CITY INSPECTOR

1401 15th Barcott

LEGAL DESCRIPTION

Block 119 lots 1+2 original

Plat Annotated

ASSESSORS ACCOUNT NO. 3772-118-008-0002

PERMIT NO.	DATE	DESCRIPTION	DATE FINALED
767		Fence	
1079		Gutters	
2100	4-14-75	comp. Roofing	
3593	8-29-77	gas furnace + piping	
2926	9-24-81	foundation	